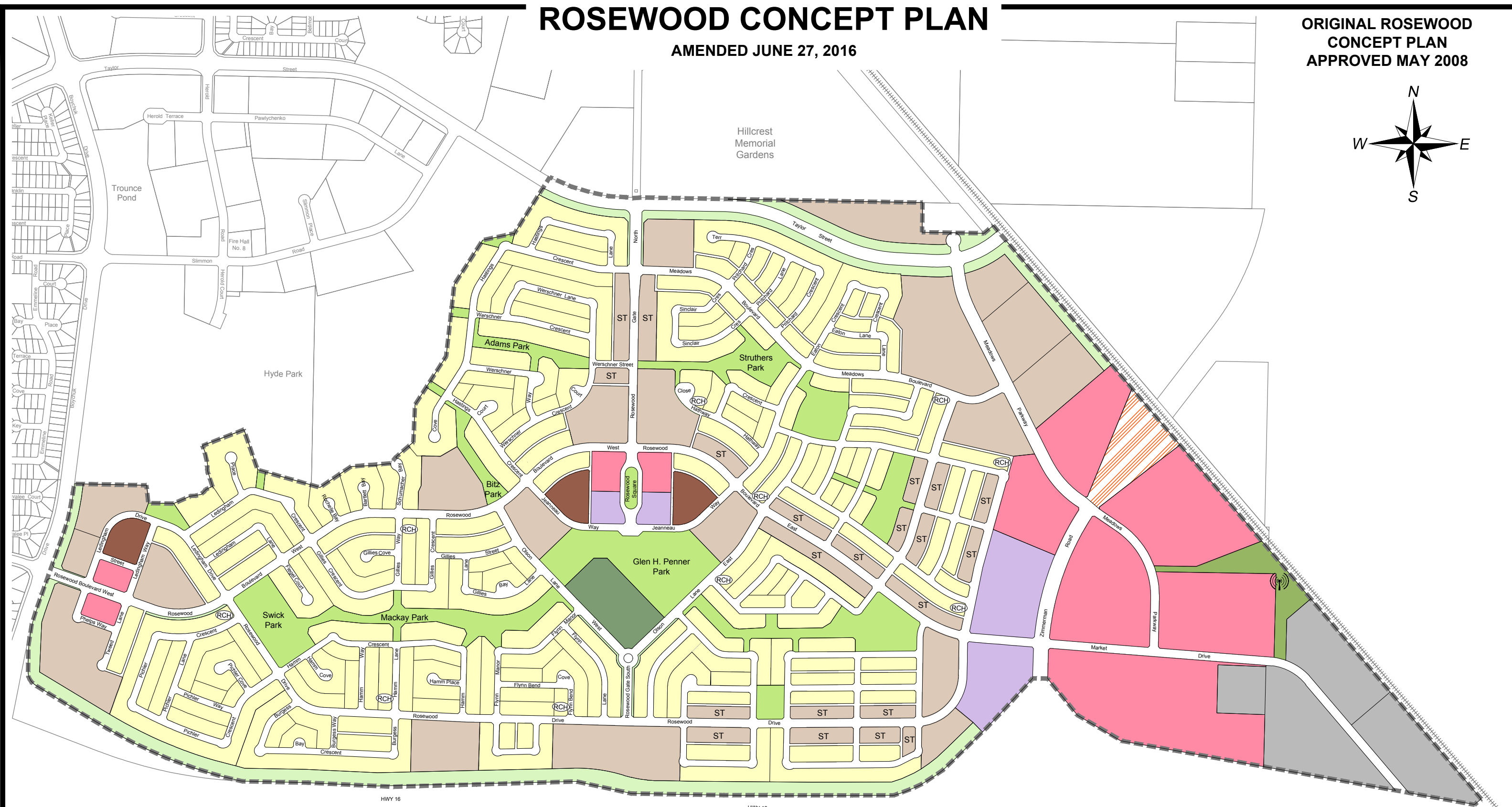



ROSEWOOD CONCEPT PLAN

AMENDED JUNE 27, 2016

ORIGINAL ROSEWOOD
CONCEPT PLAN
APPROVED MAY 2008

















City of Saskatoon
Planning & Development

NOTE: The information contained on this map is for reference only and should not be used for legal purposes. All proposed line work is subject to change. This map may not be reproduced without the expressed written consent of the Regional Planning, Mapping & Research Section.

DRAWING NOT TO BE SCALED
July 7, 2016

N:\Planning\MAPPING\Concept Plans\Rosewood\concept_plan_063_APPROVED.dwg

- | | | |
|--|--|---|
|  SINGLE FAMILY |  MIXED USE |  MUNICIPAL RESERVE |
|  MULTI FAMILY |  COMMERCIAL |  BUFFER STRIP |
|  MULTI FAMILY (STREET TOWNHOUSE) |  LIGHT INDUSTRIAL |  RESIDENTIAL CARE HOME |
|  MULTI FAMILY (MEDIUM DENSITY) |  SCHOOL SITE |  CELL TOWER |
| |  POTENTIAL RIGHT OF WAY |  CONCEPT PLAN BOUNDARY |